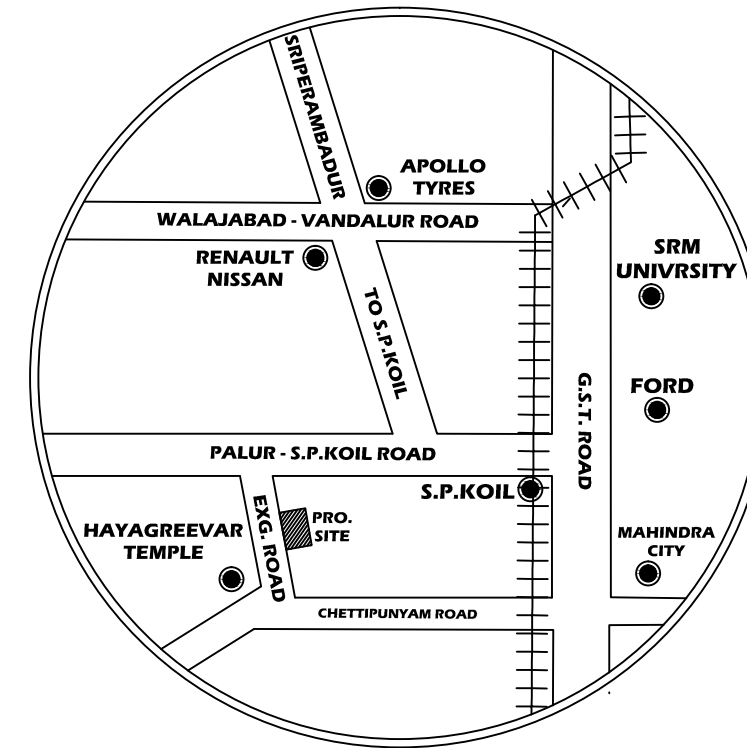
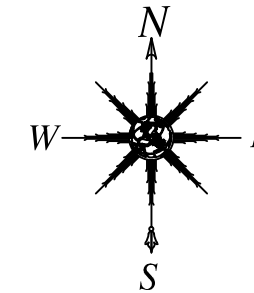
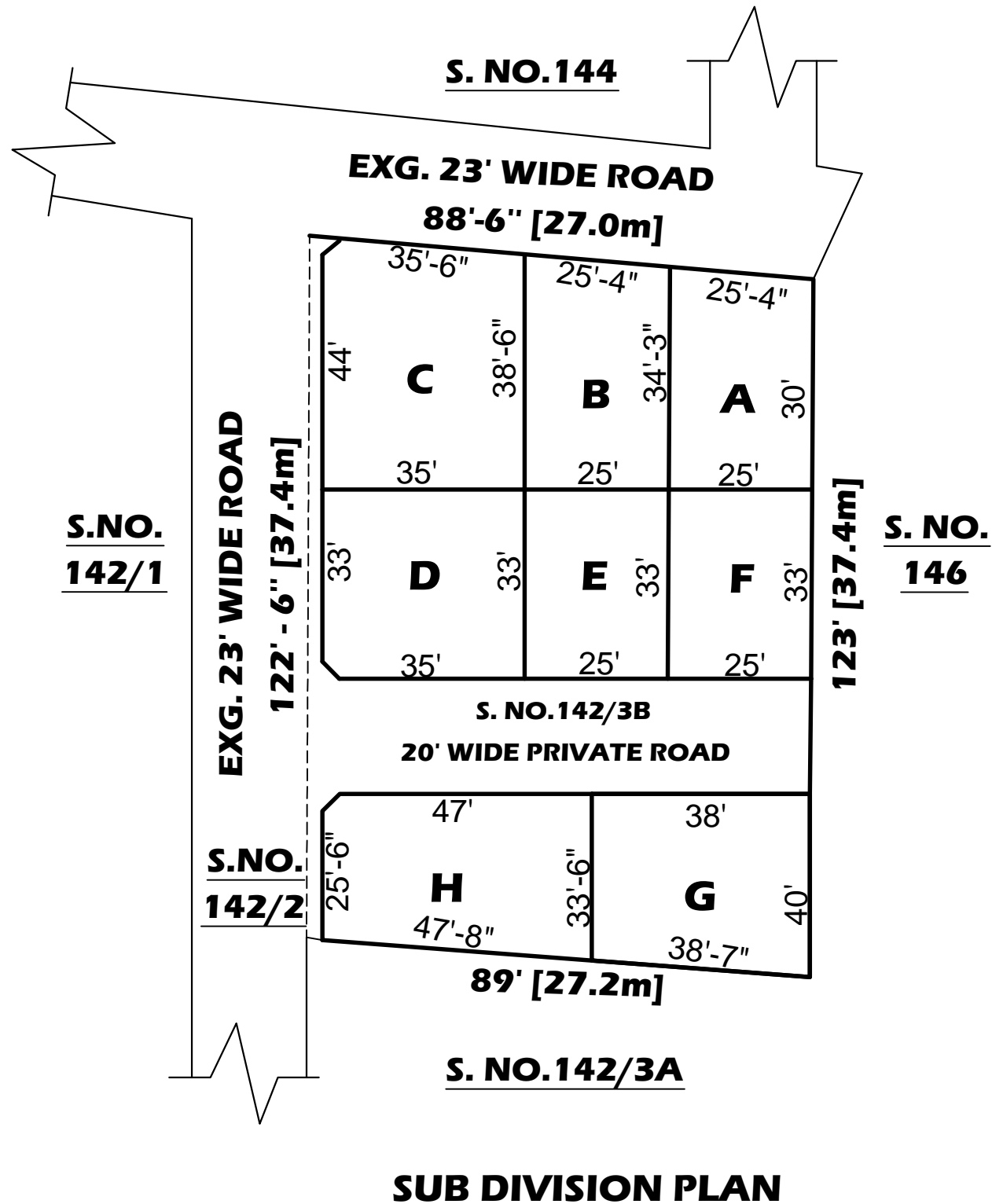


**PLAN SHOWING THE PROPOSED SUB DIVISION IN S. NO - 142/3B OF
VENKATAPURAM VILLAGE & PANCHAYAT, KATTANKULATHUR
PANCHAYAT UNION, CHENGALPATTU TALUK & DISTRICT.**



COLOUR INDEX

PLOT BOUNDARY	
PROPOSED SITE	
EXISTING ROAD	

AREA DETAILS	SQ.FT	SQ.MT
A	803.00	74.60
B	909.00	84.45
C	1439.00	133.69
D	1150.00	106.84
E	825.00	76.65
F	825.00	76.65
G	1382.00	128.39
H	1399.00	129.97

[SCALE 1 : 200]

OWNER SIGNATURE

OFFICE USE

LICENSED SURVEYOR